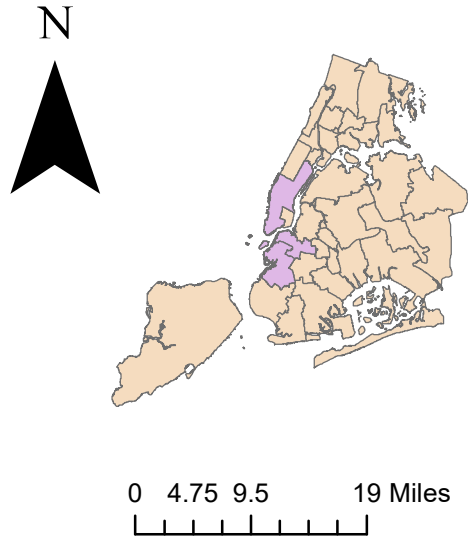
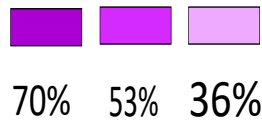


# Where to Live: an examination of three NYC school districts



## Guide

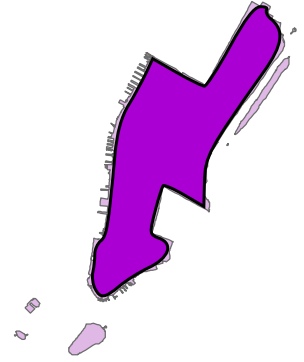
Combined Percentage Math and ELA Proficiency<sup>nt</sup>



After looking at places to live on the iPhone app StreetEasy, I was curious to find out more about the school districts in which I would plan to move into upon completing my degree in GIS at Lehman College. Three neighborhoods stood out for me on the app. They are Yorkville on Manhattan's Upper East Side, Downtown Brooklyn, and Park Slope's South Slope. After hearing so much about the build up of Brooklyn over the past thirty years and how even families from Manhattan were moving to Brooklyn, I thought more Brooklyn students would be proficient in State-wide assesments than their Manhattan peers. I was amazed at how well Manhattan students perform. Moreover, in Brooklyn, if you look away from the built up downtown area, the students there outperform the downtown Brooklyn students, even if they don't top Manhattan.

Maps created by David Bullock for GEP 680 Lehman College October 2017. Sources from NYC Open Data page, under School Districts: <https://www1.nyc.gov/site/planning/data-maps/open-data.page..> School Report Card Data from New York State Education site <https://data.nysed.gov/>

## NYC District #2



Manhattan

## NYC District #13



Downtown Brooklyn  
North Slope

## NYC District #15



South Slope  
Flatbush